

Target spectrum
=====

Latitude: 42.55736
Longitude: 13.36989
Site classification: A
Topography: 1
Nominal life [years]: 50
Building functional type (Cu): 1.0
Limit state probability : 0.1

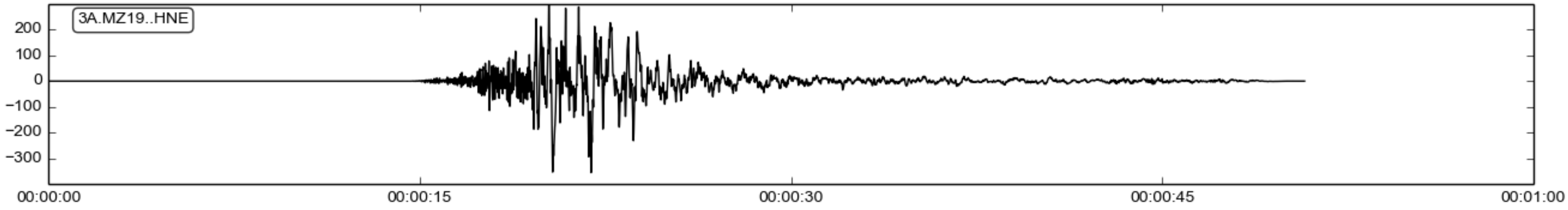
Preliminary record search
=====

Station site classification: A,A*
Magnitude min: 5.2
Magnitude max: 6.2
Types of magnitude considered: WL
Epicentral distance min [km]: 0.0
Epicentral distance max [km]: 35.0
Include late trigger events: no
Include analog recordings: no

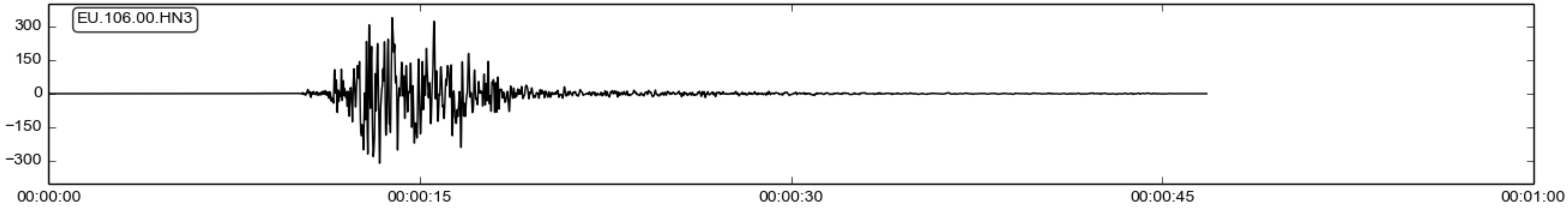
Analysis options
=====

Period range min [s]: 0.1
Period range max [s]: 1.1
Tolerance below average [percent]: 10.0
Tolerance above average [percent]: 30.0
Scaled records: no

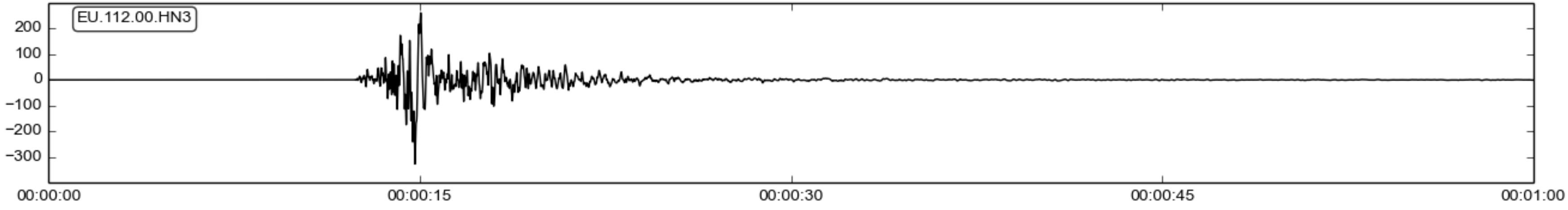
3A.MZ19..HNE.D.20161030.064018.C.ACC.ASC



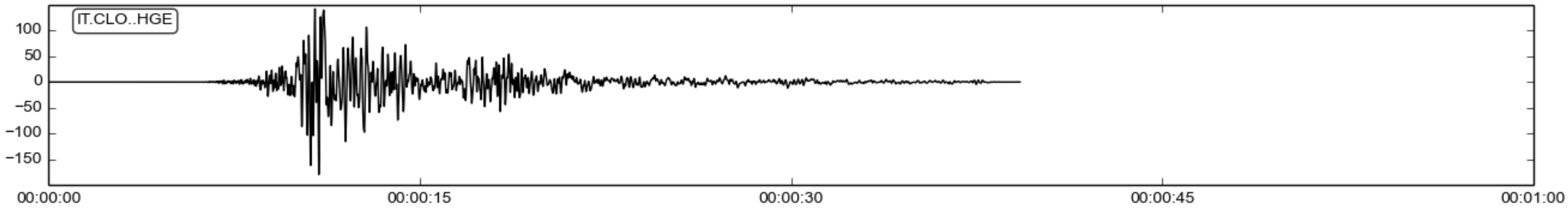
EU.106..HN3.D.20000617.154041.C.ACC.ASC



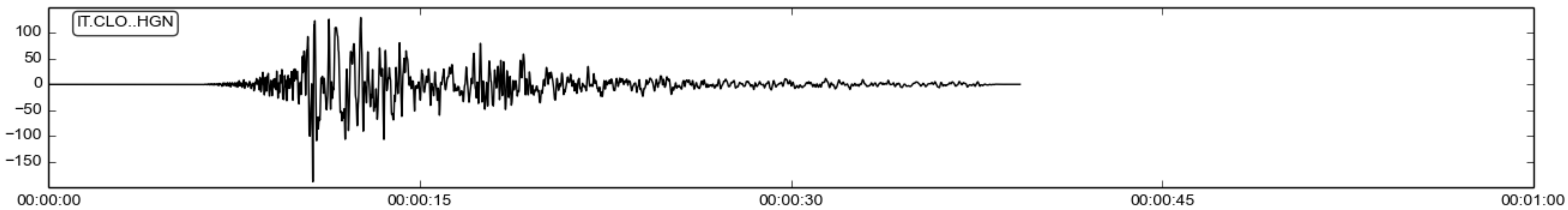
EU.112..HN3.D.20080529.154600.C.ACC.ASC



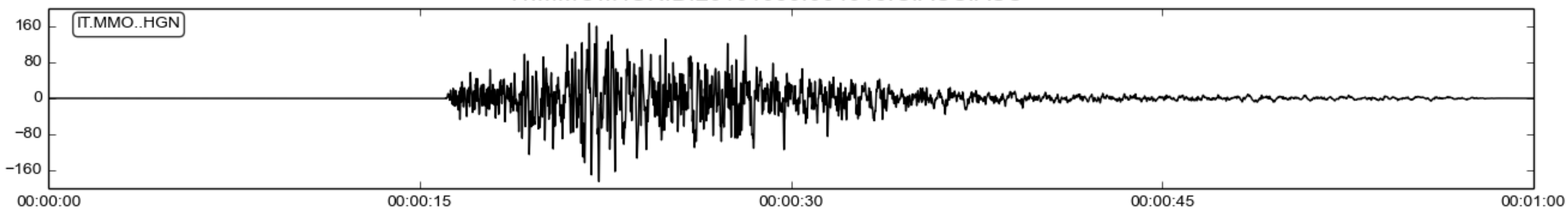
IT.CLO..HGE.D.20161026.191806.C.ACC.ASC



IT.CLO..HGN.D.20161026.191806.C.ACC.ASC



IT.MMO..HGN.D.20161030.064018.C.ACC.ASC



IV.T1212..HNN.D.20161030.064018.C.ACC.ASC

